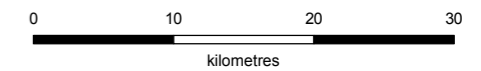


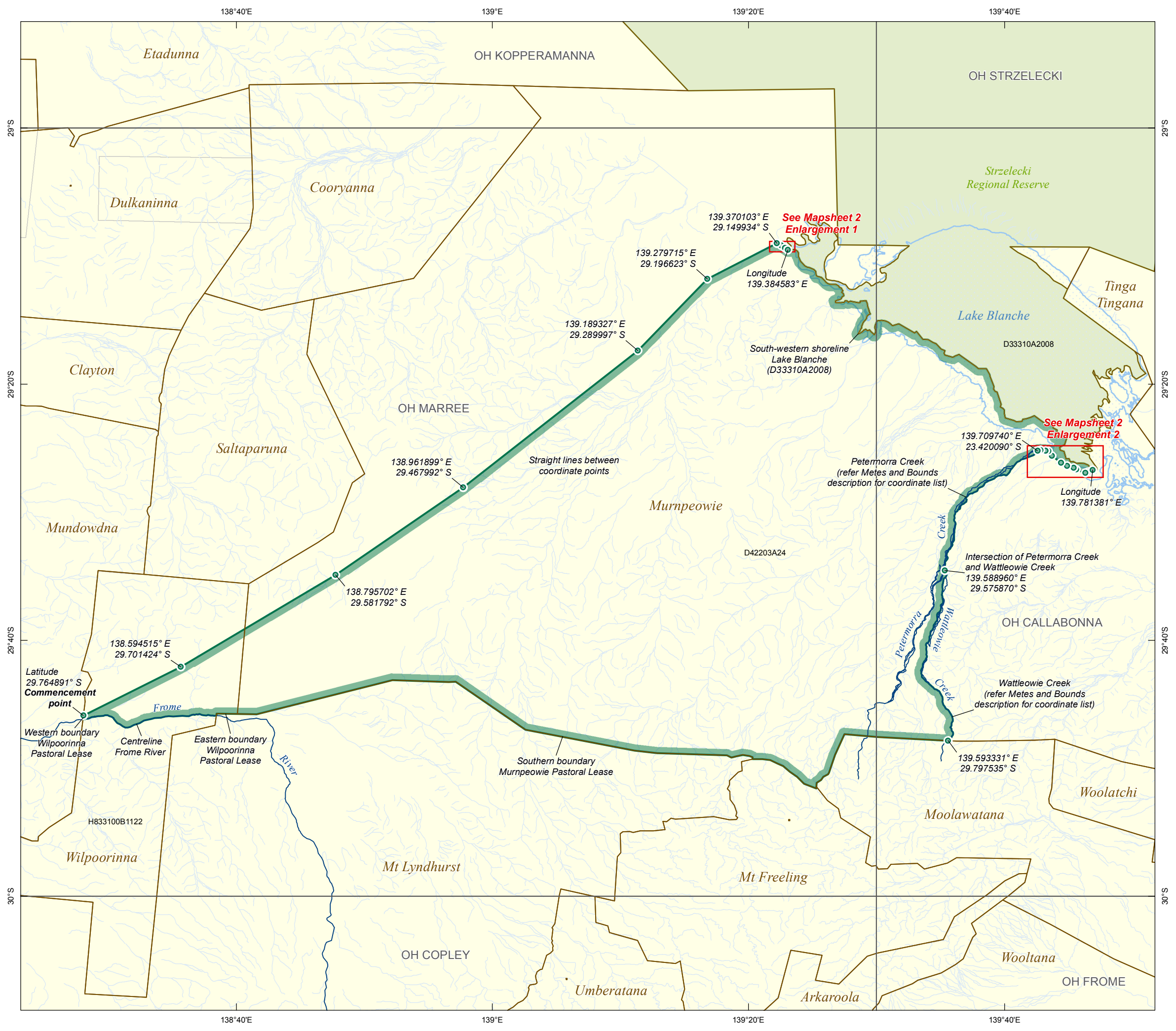
**Adnyamathanha No.1
 and Dieri No.2
 Native Title Claims**

**Dieri No.2
 Consent Determination
 Area**



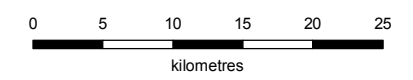
Native Title Status

- Native title exists
- Adnyamathanha No.1 Native Title Claim Area
- Dieri No.2 Native Title Claim Area
- Pastoral Lease
- Park / Reserve
- Out of Hundred
- Cadastral Parcel



**Dieri 2
 Consent Determination
 External boundary
 of the
 Determination Area**

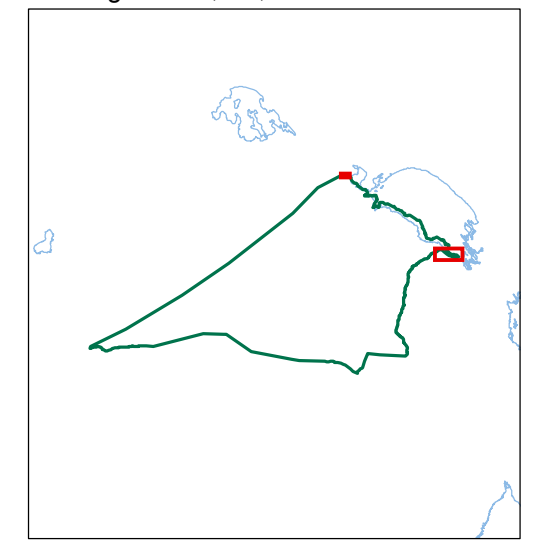
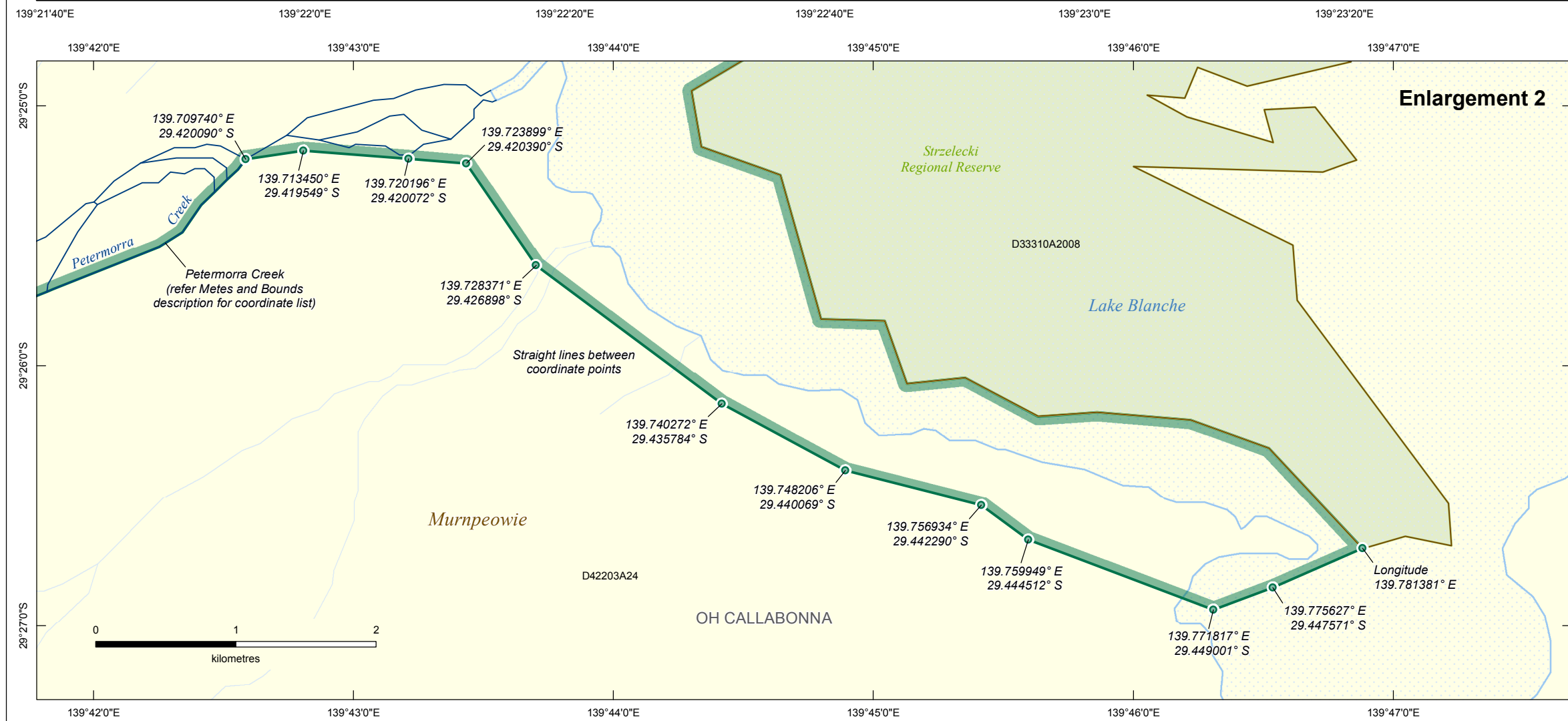
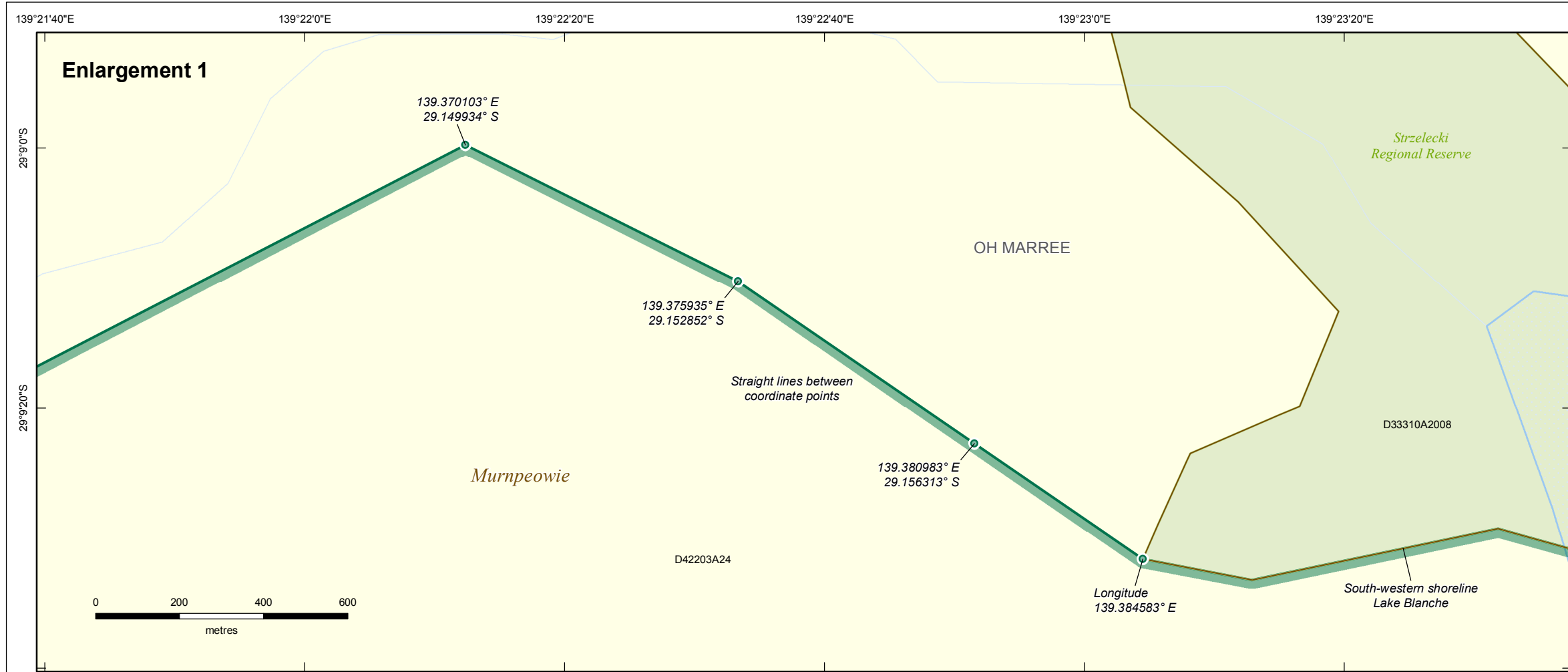
Mapsheet 1 of 2



Map Datum : GDA94

- Determination Area Boundary
- Cadastral Parcel
- Hundred
- Out of Hundred
- Pastoral Lease
- Park / Reserve
- Watercourse contributing to boundary description

Watercourses and waterbodies (except Lake Blanche) referenced to 1:250,000 Topographic Mapping Series 3 sourced from Geoscience Australia.










**Dieri 2
 Consent Determination**

**External boundary
 of the
 Determination Area**

Mapsheet 2 of 2

Map Datum : GDA94

-  Determination Area Boundary
-  Cadastral Parcel
-  Hundred
-  Out of Hundred
-  Pastoral Lease
-  Park / Reserve
-  Watercourse contributing to boundary description

Watercourses and waterbodies (except Lake Blanche) referenced to 1:250,000 Topographic Mapping Series 3 sourced from Geoscience Australia.

